

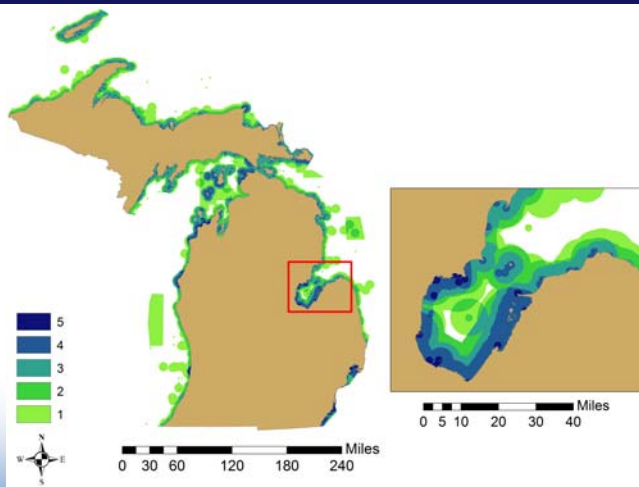
**Michigan  
Great  
Lakes  
Wind  
Council**

# Mapping Work Group Status Report

*Dennis Knapp*

June 28, 2010  
Great Lakes Wind Council Meeting – Lansing

## Biological Data Layers



SOURCE: Michigan Department of Natural Resources and Environment and Institute for Fisheries Research, 20100

[www.michiganglowcouncil.org](http://www.michiganglowcouncil.org)

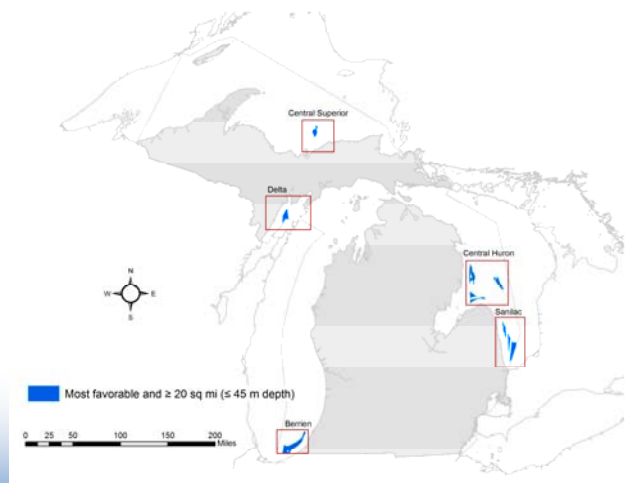
## Square Miles in Categorical Exclusion, Conditional, and Most Favorable Areas

Area type	No depth restriction (sq. miles)	30 Meters or less (sq. miles)	45 Meters or less (sq. miles)
Categorical exclusion area	1,710	349	521
Conditional area	23,399	7,363	9,554
Most favorable area	13,339	157	565
<b>Total</b>	<b>38,448</b>	<b>7,869</b>	<b>10,640</b>

SOURCE: Institute for Fisheries Research, UM/MDNRE, June 2010.

[www.michiganglowcouncil.org](http://www.michiganglowcouncil.org)

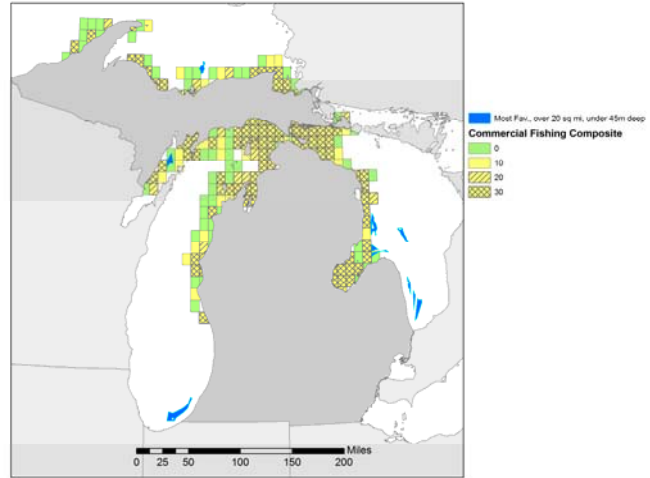
## Most favorable Wind Resource Areas



SOURCE: Institute for Fisheries Research, UM/MDNRE, June 2010

[www.michiganglowcouncil.org](http://www.michiganglowcouncil.org)

# Commercial Fishing



SOURCE: Michigan Department of Natural Resources and Environment and Institute for Fisheries Research, 2010

[www.michiganglowcouncil.org](http://www.michiganglowcouncil.org)